

[Click here for Warner Trail map.](#)











[Click here for Lane Homestead map.](#)

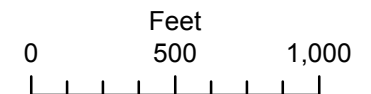
Sallie Property/ Governor's Meadow

Foxborough Conservation Commission

Spring 2016

Legend

-  Parking
-  Photos
-  Warner Trail
-  Conservation Trails
-  Private Trails (see below)
-  Trail continues onto private property (No Trespassing).
-  Bridges (not to scale)
-  Contours
-  Conservation Land
-  State Forest



Some of the trails shown on this map are on private property. Please be respectful and obey any 'No Trespassing' postings by individual landowners. Access to trails other than the Town of Foxborough's property is neither granted nor implied. The Foxborough Conservation Commission does not guarantee the future accuracy of this map.

[Click here for
Harold B. Clark
Town Forest map.](#)

[Trails continue into State Forest;
click here for map \(letters here
correspond to linked map's letters\).](#)

